



CHUBB®
BERMUDA
TRIANGLE CHALLENGE

VOLUNTEER GUIDE

TABLE OF CONTENTS

3	Volunteer Information Sheet
4	Challenge Mile & Butterfield Mile - Open Division Map
5	Butterfield Mile - Elite, Youth & Local Qualifiers Map
6	BF&M 10k Run/Walk Route Map
7	BF&M 5k Run/Walk Route Map
8	PwC Bermuda Marathon Route Map
9	PwC Bermuda Half Marathon Route Map
10	PwC Bermuda Half Marathon Relay Route Map
11	Volunteer Instructions Introduction
12-14	Sector Captain / Road Marshal / Water Stop Volunteer Guidelines
15-16	Pre-Registered Number Pick Up
17	The Benefits of Volunteering for the 2025 Chubb Bermuda Triangle Challenge
18-20	Traffic Order
21	Dasani Water and Powerade Stops



VOLUNTEER INFORMATION SHEET

1. WEATHER

The weekend schedule will go on unless extreme weather conditions are experienced. You will be informed immediately if there are any cancellations. Unless cancelled, we will be counting on you to be at your post at your scheduled time. This is important as the Police will be ensuring marshals are present at all junctions. Be prepared for the weather conditions and check the weather forecast before setting out. Rain jackets or wind-breakers are advised as a precaution.

2. PLEASE BE ON TIME

All the events during 2025 Chubb Bermuda Triangle Challenge will start on time. Please be at your post on time as it is very reassuring for the athletes to see marshals where they are expected to be in order to ensure participant safety.

3. KNOW THE COURSE AND THE AREA

Please familiarise yourself with your area in case you need to advise a participant or a motorist which way to go.

4. YOUR SAFETY

Your personal safety is paramount! Please wear the high visibility vest allocated to you and do not put yourself in any unnecessary danger. Motorists may become unreasonable or irritable when asked to wait and it is best to avoid getting into any discussions. Please be firm and state that you have been given your instructions by the Police. Please give clear instructions and use large arm signals to ensure your purpose is understood by motorists. Please also remember to thank all drivers for their cooperation and patience.

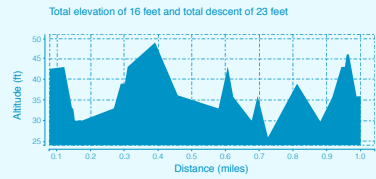
5. HAVE A GREAT RUN!

As a course marshal or water stop attendant, you will be in direct contact with the runners, and your encouragement and cheering is always appreciated, so don't be shy. Cheer them on!

6. THANK YOU!

Your support and assistance is greatly appreciated. Without you, this event could not take place. Whether this is your first time as a 'race maker' or you are a seasoned helper, we, as race organisers, and the runners sincerely appreciate your help. You are part of what makes the Chubb Bermuda Triangle Challenge the unique sporting event that it is!

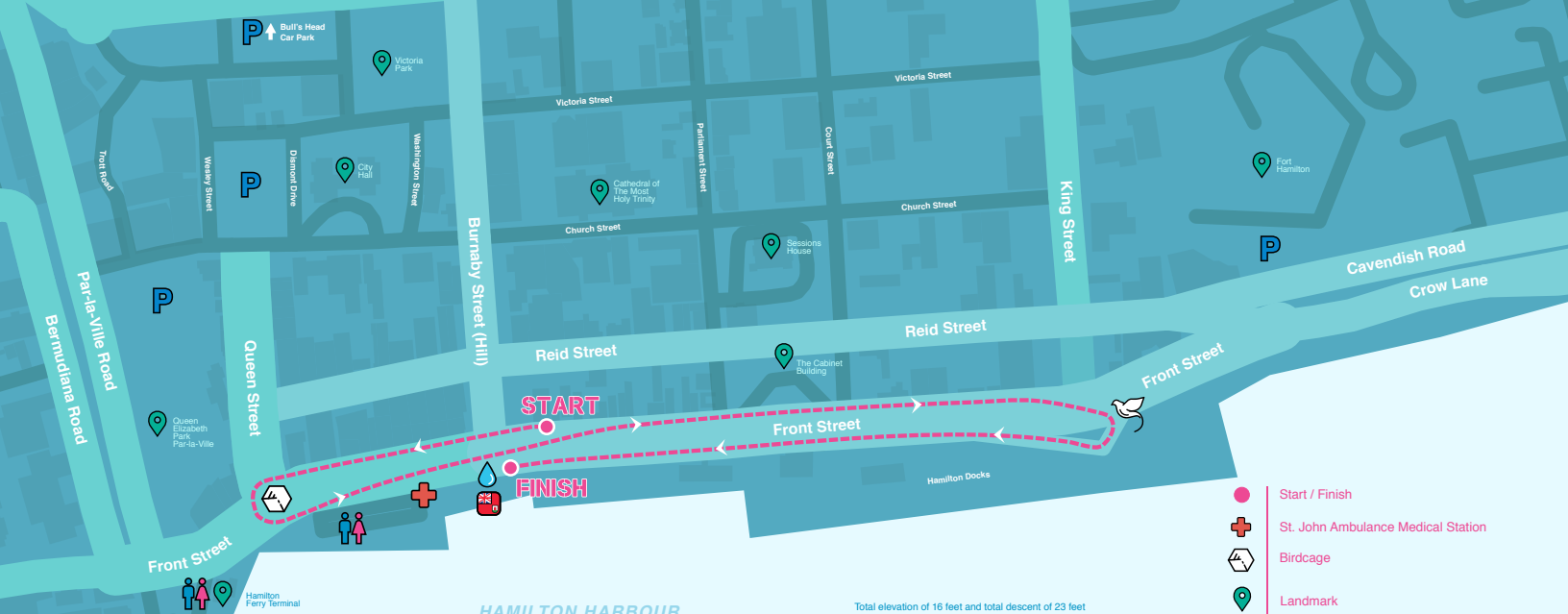
On behalf of everyone... Thank you, thank you, thank you!



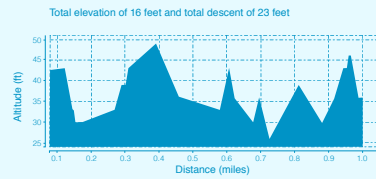
CHUBB
BERMUDA
TRIANGLE CHALLENGE










CHALLENGE MILE & BUTTERFIELD MILE - OPEN DIVISION


For More Information Visit:
bermutatrianglechallenge.com



HAMILTON HARBOUR



-  Start / Finish
-  St. John Ambulance Medical Station
-  Birdcage
-  Landmark
-  Flagpole
-  Parking
-  Dasani Water & Powerade Station
-  Longtails Statue
-  WC / Toilet



BUTTERFIELD MILE - ELITE, YOUTH & LOCAL QUALIFIERS

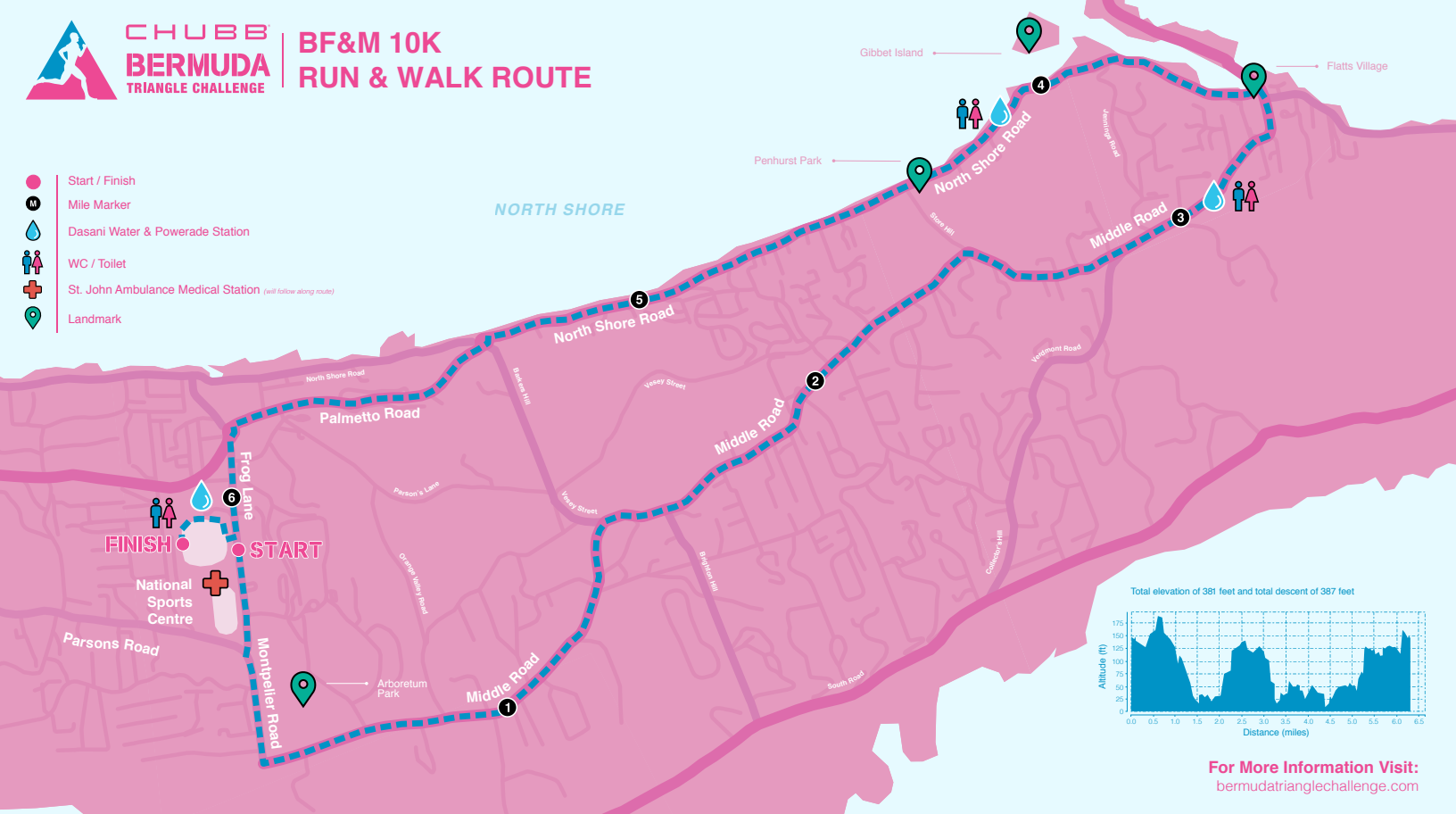
For More Information Visit:
bermudatrianglechallenge.com



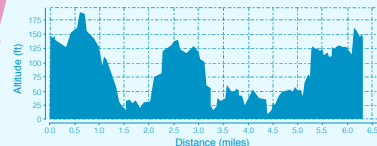
CHUBB
BERMUDA
TRIANGLE CHALLENGE

BF&M 10K RUN & WALK ROUTE

- Start / Finish
- Mile Marker
- 💧 Dasani Water & Powerade Station
- 🚻 WC / Toilet
- ✚ St. John Ambulance Medical Station (will follow along route)
- 📍 Landmark



Total elevation of 381 feet and total descent of 387 feet



For More Information Visit:
bermudatrianglechallenge.com

BF&M 5K RUN & WALK ROUTE

- Start / Finish
- M Mile Marker
- 💧 Dasani Water & Powerade Station
- 🚻 WC / Toilet
- + St. John Ambulance Medical Station (will follow along route)
- 📍 Landmark

NORTH SHORE

Parsons Road

FINISH • **START**

National
Sports
Centre

Montpelier Road

3

Frog Lane

Palmetto Road

Ocean View
Golf Course

Parson's Lane

Orange & Valley Road

Arboretum
Park

Middle Road

1

Jubilee Road

Barker's Hill

Vesey Street

Vesey Street

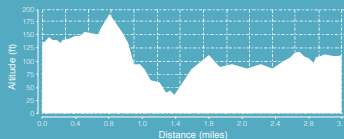
Middle Road

Railway Trail

North Shore Road

Railway Trail

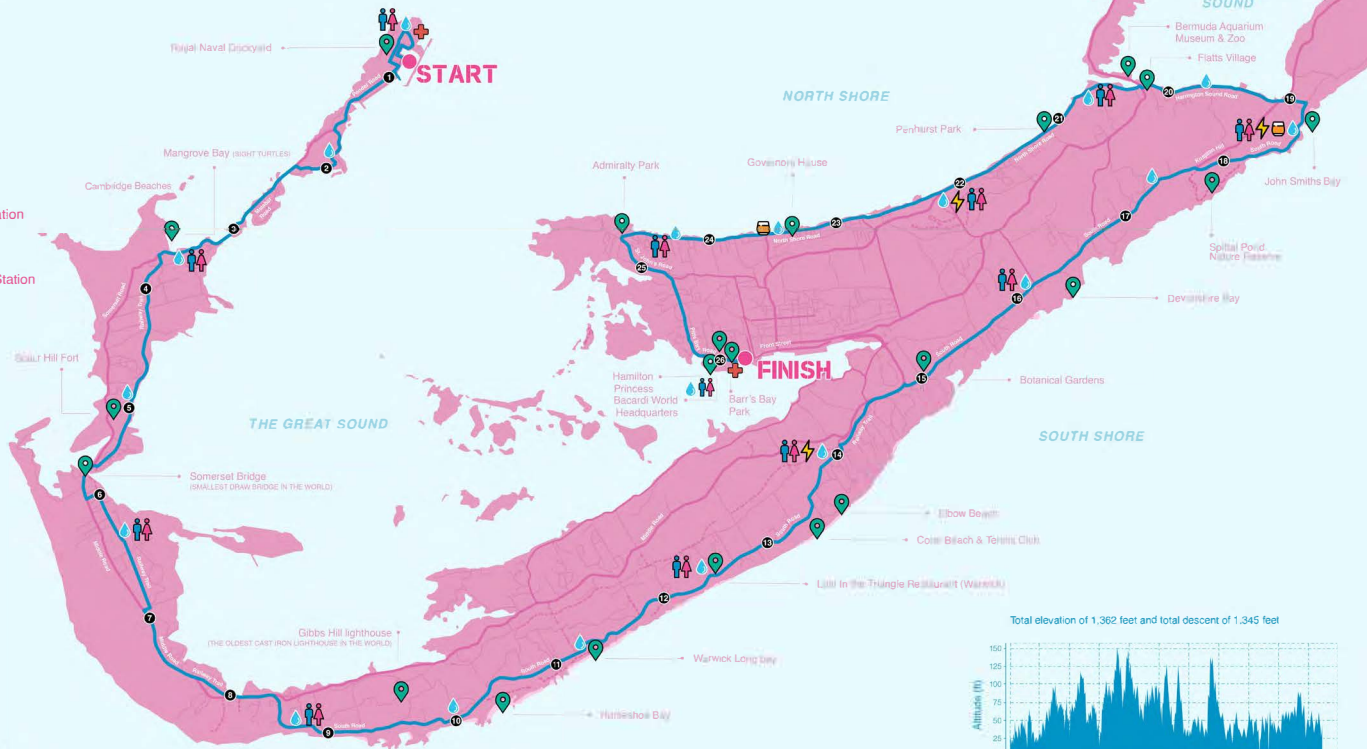
Total elevation of 252 feet and total descent of 256 feet



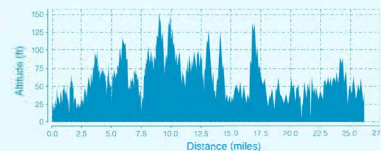


PwC BERMUDA MARATHON ROUTE

- Start / Finish
- Mile Marker
- Dasani Water & Powerade Station
- WC / Toilet
- St. John Ambulance Medical Station
- Landmark
- Gosling's Rum Stop
- GU Gel Station



Total elevation of 1,362 feet and total descent of 1,345 feet



For More Information Visit:
bermutatrianglechallenge.com

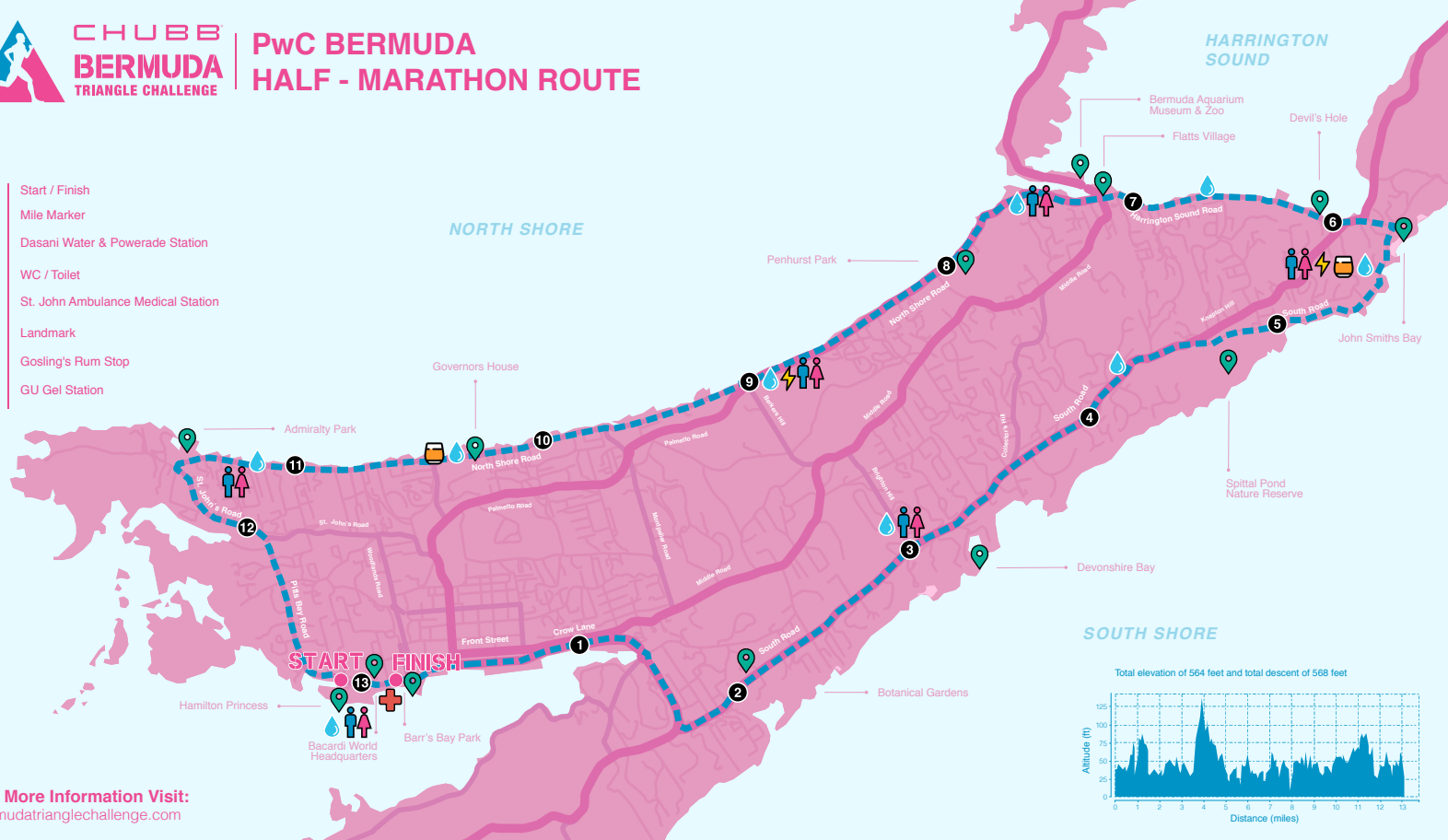


PwC BERMUDA HALF - MARATHON ROUTE

- Start / Finish
- Mile Marker
- Dasani Water & Powerade Station
- WC / Toilet
- St. John Ambulance Medical Station
- Landmark
- Gosling's Rum Stop
- GU Gel Station

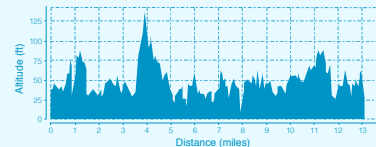
NORTH SHORE

HARRINGTON SOUND



SOUTH SHORE

Total elevation of 564 feet and total descent of 568 feet



For More Information Visit:
bermutatrianglechallenge.com

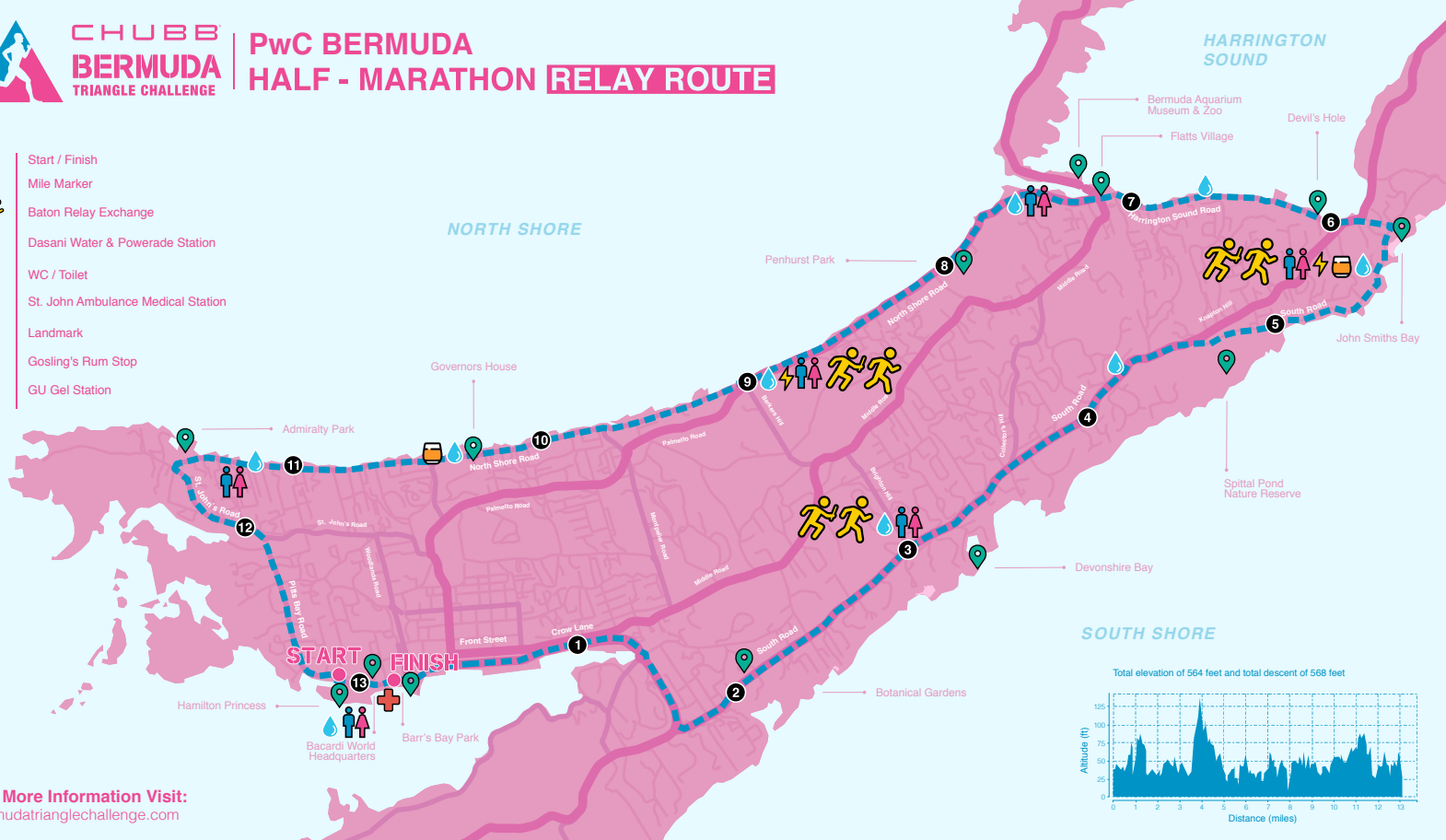


PwC BERMUDA HALF - MARATHON RELAY ROUTE

- Start / Finish
- Mile Marker
- Baton Relay Exchange
- Dasani Water & Powerade Station
- WC / Toilet
- St. John Ambulance Medical Station
- Landmark
- Gosling's Rum Stop
- GU Gel Station

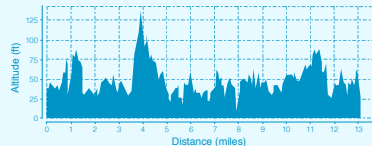
NORTH SHORE

HARRINGTON SOUND



SOUTH SHORE

Total elevation of 564 feet and total descent of 568 feet



For More Information Visit:
bermutatrianglechallenge.com



CHUBB BERMUDA TRIANGLE CHALLENGE

VOLUNTEER INSTRUCTIONS

INTRODUCTION

Firstly, thank you for volunteering to assist the 2025 Chubb Bermuda Triangle Challenge as either a Sector Captain, a Road Marshal, or a Water Stop Volunteer. Without your tremendous assistance, this event could not take place. You are individually and collectively very important to the success of the event and the safety and well-being of the athletes who participate.

You have signed up to be at your chosen post at a designated time. Please do your best to be punctual as it is essential that each position that requires a Marshal or Water Stop Volunteer is manned during the times required to prevent any vacancy. The absence of any Marshals or Water Stop Volunteers could lead to traffic entering the race route while there are runners still on the road, runners going off course, or unmanned water stops.

Please be aware the race will carry on regardless of wind or rain unless extreme weather is experienced. Please be prepared for the weather. To this end, we recommend carrying a backpack or bag with any essential items you may need during your shift, such as a refillable water bottle, a rain jacket or windbreaker, hat and/or sunglasses, and any personal sundries.

Should you be unable to attend your post at the designated time, please be sure to contact the Sector Captain to inform him/her of your absence. We do kindly ask all volunteers to take their duties seriously, as the security of the runners is dependent upon you.

Sector Captains, Road Marshals, and Water Stop Volunteers will be issued Volunteer T-Shirts, Volunteer Jackets, and, if your shift involves early morning duties, High Visibility Vests for the duration of their shifts. Please be sure to wear them for your safety and to indicate to others that you are involved in the race organisation. For anyone that has signed up, please collect your free Volunteer T-Shirt, Volunteer Jacket, and High Visibility Vest (if required) at the Volunteer Information Meeting in the Harbourview Ballroom at the Hamilton Princess Hotel on Tuesday, January 14, from 5:30pm to 7pm. For anyone that has signed up and has not collected their free Volunteer T-Shirts, Volunteer Jackets, and High Visibility Vests (if required), you also can collect these items at the Race Expo in the Harbourview Ballroom at the Hamilton Princess Hotel on Friday, January 17, from 10am to 6pm.

Sector Captains, Road Marshals, and Water Stop Volunteers will receive information via email leading up to the 2025 Chubb Bermuda Triangle Challenge to keep them informed of developments.

SECTOR CAPTAIN / ROAD MARSHAL / WATER STOP VOLUNTEER GUIDELINES

SECTOR CAPTAIN

Thank you for helping in the organisation of the 2025 Chubb Bermuda Triangle Challenge race weekend. Your assistance is essential for the smooth and safe organisation of the weekend's events.

As Sector Captain, you will be responsible for ensuring all Road Marshals and Water Stop Volunteers are in their respective positions and that a presence is maintained at these locations for the duration of the event. It is essential that you are able to monitor all of your volunteer posts and, therefore, a motor scooter is a requirement for this position.

Some guidelines:

- Monitor road junctions carefully, especially complex areas such as roundabouts or multiple road junctions.
- Check that water stations are adequately manned and have sufficient supplies.
- Check that water stations are cleaned up after the race has passed, with trash being removed from the roadway and any remaining supplies packed neatly away for pickup at a later time.
- Be alert to any runners experiencing difficulty and check if they are okay. Be prepared to radio St. John Ambulance and stay with the runner until medical assistance arrives.
- Be alert to radio calls in case of emergency situations elsewhere.

ROAD MARSHAL

Road Marshals will be those volunteers responsible for manning road junctions or roundabouts, directing both traffic and runners to ensure the safety of everyone on the course.

The Bermuda Police Service (BPS) is planning fluid road closures as the runners move around the course. This means there will be limited or no access to the roads when there are runners/walkers present. There will be a sweeper vehicle, motorcycle, or cyclist following the last runner/walker.

Once the sweeper vehicle has passed, traffic will be allowed onto the route in a controlled manner.

When dealing with motorists, Road Marshals should keep the following in mind:

1. Be courteous (greet them with good morning/afternoon and a friendly smile/wave).
2. Use clear hand signals.

3. Explain there is a running event taking place and that access to the road is closed at the moment according to the road traffic notice and Police instructions.
4. Suggest alternate routes to their destination as advised by the Race Officials, Sector Captains, and BPS. There will be options available to the driver which may only delay their journey by a few minutes.
5. Explain the road closure(s) have been approved by the appropriate authorities and publicised in the newspaper and on both radio and television.
6. Tell them the approximate time before the road will be open again.
7. Be sympathetic and clear but assert authority. Repeat points 2-5 as necessary.
8. Do not get into arguments with motorists.
9. If all else fails and a motorist forces their way on to the race course, call the Race Official/Sector Captain to inform the BPS (take the vehicle's number and make/model if at all possible).

Emergency vehicles (Fire/Police/Ambulance) are always allowed access and if a siren is heard approaching, please advise runners to move to the side of the road until the vehicle has passed.

The BPS has the final say over traffic situations; please respect the instructions of the BPS officers.

If you see any runners that need medical assistance, call the Sector Captain and advise them of the type of emergency and location. The Sector Captain will then alert St. John Ambulance.

WATER STOP VOLUNTEERS

We thank you for your assistance in manning the water stops. This is an essential part of the race as runners need water and energy drinks to ensure proper hydration and prevent potential medical emergencies.

A few points to ensure your water stop operates effectively and efficiently:

1. The first table will be the water stop; the second table will be for the energy drink. A gap of around 16 feet between each table should be made.
2. Dasani water bottles are being provided. Please ensure the bottles are easy for the runners to reach and get hold of.
3. Powerade energy drink is being supplied in large drums to fill cups to be distributed on the table.
4. Do not overfill the cups; about half full is best to prevent excess spillage and waste.

5. Make sure you have enough bottles/cups prepared for the main body of runners, especially in the 10k as they will arrive fairly quickly.
6. Replenish bottles/cups on the table as the runners come by, ensuring enough are on the table for runners to get hold of and avoid shortages which slows runners down.
7. Tell runners as they approach whether you have water or Powerade.
8. Designate some Water Stop Volunteers to collect bottles/cups farther down the road from the water stop to prevent bottle/cups being blown away or causing a nuisance to runners.
9. Bottles and cups must be collected in separate bags as part of the Sustainability Initiative, both during the race and during post-race cleanup. Plastic bottles will be brought to the incinerator and the cups will be brought to the compost area. **Cups must be put in the green compostable bags. No other rubbish should be put in these bags.**
10. Encourage the runners! Don't be shy! They really appreciate it, and they appreciate YOU being there at the water stop.
11. Be sure to wear your volunteer t-shirt and high visibility vest to make sure you are seen by the runners.
12. Take care not to get in front of the runners as they are approaching. Runners generally do not stop to drink. Allow plenty of room as runners approach.
13. After the last runner, please be sure to collect all trash and leave it in trash bags next to the table. Please walk down the road to ensure bottles/cups are not left on the roads or Railway Trail, as the runners will frequently carry them some distance before throwing them to the side. We want to ensure there is no litter after the event to keep Bermuda beautiful!

If you see any runners that need medical assistance, call the Sector Captain and advise them of the type of emergency and location. The Sector Captain will then alert St. John Ambulance.

Contact us with any questions at Bermuda Triangle Challenge Volunteers email address:
volunteerbrw@gmail.com



PRE-REGISTERED NUMBER PICK UP

1) Find Name on Alphabetical List

- Then find Bib Number indicated in Trays
- Timing chip is on the back of the Bib Number
- DO NOT PEEL OFF TIMING CHIP

2) Cross out or Highlight Name on list when Bib Number is handed out

- It is helpful to read out name on label to avoid giving out wrong number (it happens)

3) Hand Out Safety Pins

- There will be a box of pins on each number pick up table - remind runners to take 4
- It is helpful to pin sets of 4 together in advance during "down time"

4) Changes/Corrections

- Send runner with assigned number to Computer Desk/Late Entry Area

5) Medical Emergency Information

- On back of Bib
- Tell runner to complete before participating in any event

6) Switches/Transfers

- Full Triangle Challenge to Half Triangle Challenge; and
- Marathon to Half Marathon
- Send runner with assigned Bib Number to Computer Desks for a transfer to a new Bib Number

7) Butterfield Challenge Mile - Friday, January 17, 2025

- The Butterfield Challenge Mile starts at 7:00pm so runners should plan to be at Front Street by 6:30pm
- Tell runners to be near The Flag Pole, Front Street, Hamilton
- The Royal Bermuda Regiment Band starts at 6:30pm sharp, and this will be followed by the Butterfield Mascot Race
- The Butterfield Mile race for the elite and invitational runners will start after the Butterfield Challenge Mile races have been completed (which will be around 7:30pm)



CHUBB BERMUDA TRIANGLE CHALLENGE

PRE-REGISTERED NUMBER PICK UP

8) BF&M 10k/5k Run & Walk - Saturday, January 18, 2025

- The BF&M 10k Run starts at 9:00am
- The BF&M 5k Run starts at 9:05am
- The BF&M 10k/5k Walk starts at 9:10am
- Tell all 10k/5k runners & walkers they should plan to be at the North Field of the Bermuda National Sports Centre by 8:30am

9) PwC Bermuda Marathon - Sunday, January 19, 2025

- The PwC Bermuda Marathon starts at 7:00am at the Royal Naval Dockyard
- Tell all marathon runners that a **free** ferry will be provided to take marathon runners from Hamilton to the Royal Naval Dockyard. The ferry will leave from the [Hamilton Ferry Terminal](#) (see map on the Chubb Bermuda Triangle Challenge website) at **5:30am sharp on Sunday, January 19**. The journey is about 30 minutes and the boat arrives at the Royal Naval Dockyard at 6:00am. Runners participating in the Bermuda Marathon are encouraged to take the ferry. ***Please tell all marathon runners to not be late for the ferry!***
- The PwC Bermuda Marathon finishes near Barr's Bay Park (where the finish festival is located) in the City of Hamilton

10) PwC Bermuda Half Marathon & Half Marathon Relay - Sunday, January 19, 2025

- The PwC Bermuda Half Marathon & Half Marathon Relay starts at 9:00am in front of the Hamilton Princess, 76 Pitts Bay Road, Hamilton
- The PwC Bermuda Half Marathon & Half Marathon Relay finishes near Barr's Bay Park (where the finish festival is located) in the City of Hamilton
- Tell all Half Marathon and Half Marathon Relay runners that they should plan to be at Barr's Bay Park to drop off their bags and help themselves to refreshments by 8:15am
- All Half Marathon and Half Marathon Relay runners will be escorted to the start line from Barr's Bay Park at 8:40am



CHUBB
BERMUDA
TRIANGLE CHALLENGE

THE BENEFITS OF VOLUNTEERING FOR THE 2025 CHUBB BERMUDA TRIANGLE CHALLENGE

As stated on the Chubb Bermuda Triangle Challenge website, we are thrilled to offer the following benefits to all our volunteers to recognise their hard work in helping to make the event a success:

- A 2025 Chubb Bermuda Triangle Challenge t-shirt;
- A 2025 Chubb Bermuda Triangle Challenge jacket;
- A Volunteer Appreciation Party to be held at Goslings Wine Cellar. Invitations will be sent out after the 2025 Chubb Bermuda Triangle Challenge race weekend. Please note that this event will be for adults only;
- Raffle Prizes including:
 - 2 round-trip tickets on BermudAir to any of their in-network flight locations;
 - \$50 dining vouchers, courtesy of the tremendous support from our friends at MEF, eligible to those that volunteer at least one spot over the race weekend. The raffle draw will be done after the 2025 Chubb Bermuda Triangle Challenge race weekend (to verify attendance); and
 - \$100 dining vouchers, again courtesy of MEF, eligible to those that volunteer more than one spot over the race weekend. The raffle draw will be done after the 2025 Chubb Bermuda Triangle Challenge race weekend (to verify attendance).
 - There will also be loads of other raffle prizes for those that volunteer. The raffle draw will be done after the 2025 Chubb Bermuda Triangle Challenge race weekend (to verify attendance).
- In addition, for schools, we are pleased to offer the following:
 - Community service hours for pupils; and
 - Donation opportunities for schools that provide significant volunteer resources.

If there are any questions concerning volunteering, please contact Chubb Bermuda Triangle Challenge at volunteerbrw@gmail.com

TRAFFIC ORDER

BUTTERFIELD MILE

FRIDAY, JANUARY 17TH, 2025

For the convenience of persons attending the Butterfield Mile Races on Front Street on the above date, the following advisory notice is given:

This Traffic Order shall be effective between the hours of 6:00pm and 10:00pm in conjunction with the Corporation of Hamilton Traffic Order for the staging of this event.

ROADS CLOSED:

CROW LANE: From the junction of Spurling Hill to the City of Hamilton's eastern boundary on Front Street, all westbound traffic will be diverted off Crow Lane up Spurling Hill and along Reid Street.

RACE ROUTE: The race route is carried out on Front Street within the Corporation of Hamilton jurisdiction.

In addition, the Bermuda Police are hereby authorized to close or open streets or portions of streets and restrict service parking as the Commissioner of Police determines.

BF&M BERMUDA 10K RUN AND WALK/ BF&M BERMUDA 5K RUN AND WALK

SATURDAY, JANUARY 18TH, 2025

For the convenience of persons attending the Bermuda National Athletics Association, BF&M 10k Run and Walk and the BF&M 5k Run and Walk on the above date, the following advisory notice is given:

ROADS CLOSED:

The following list of roads will be closed to motorists during the schedule time of this road race.

PARSONS ROAD: From Roberts Avenue to Montpelier Road between 8:45 am and 9:45am.

MONTPELIER ROAD: From Parsons Road to Middle Road between 8:45am and 9:45am.

FROG LANE (NORTH): From Palmetto Road to Parsons Road between 8:45am and 11:00am.

FROG LANE (SOUTH): From BFA Way to Parsons Road between 8:45am and 9:45am.

OLD MILITARY ROAD: From Parsons Lane to From Lane between 8:45am and 11:00am except for access at Cedar Park Estate.

MIDDLE ROAD: From Corkscrew Hill to Vermont Road junction between 8:45am and 10:15am.

PARSONS LANE: From Middle Road to Barker's Hill/Vesey Street junction between 8:45am and 10:15am.

BARKERS HILL: From Parsons Lane/Vesey Street junction to North Shore Road/Palmetto Road Roundabout between 8:45am and 10:15am.

LANE CLOSURE

The following list of roads will have their EASTBOUND traffic lane closed to motorists during the schedule time of this road race.

MIDDLE ROAD: From Vermont Road to Flatts near Harrington Sound Road junction between 8:45am and 10:15am in the EASTBOUND direction.

LANE CLOSURE

The following list of roads will have their WESTBOUND traffic lane close to motorists during the schedule time of this road race.

NORTH SHORE ROAD: From Middle Road, Flatts to the Barkers Hill roundabout from 9:00am until 11:00am in a WESTBOUND direction.

PALMETTO ROAD: From North Shore Road to Frog Lane from 9:00am until 11:00am in the WESTBOUND direction

OLD MILITARY ROAD: From Parsons Lane to Frog Lane between 8:45am and 11:00am, except for access at Cedar Park Estate in the WESTBOUND direction.

BFA WAY: From Frog Lane to Headquarters Hill between 8:45am and 10:15am in the WESTBOUND direction.

NO PARKING (BETWEEN 8:00am and 11:00am):

PARSONS ROAD: From Roberts Avenue to Montpelier Road.

FROG LANE: From Palmetto Road to Parsons Road.

MONTPELIER: From Parsons Road to Middle Road.

BFA WAY: From Frog Lane to Fort Hill Road.

FLATT'S VILLAGE: North Shore Road (entrance to St. James Court) to Middle Road junction.

FORT HILL ROAD: From Alexander Road to BFA WAY.

10K RACE ROUTE: Commence on Frog Lane then travel in a southerly direction to Montpelier Road, and then to Middle Road, then travel in an easterly direction along Middle Road towards Flatts Village at North Shore Road, then travel in a westerly direction along North Shore Road toward Palmetto Road, then travel in a westerly direction along Palmetto Road to Frog Lane, then travel in a southerly direction along Frog Lane, and end at the Bermuda National Sport Centre north field.

5K RACE ROUTE: Commence on Frog Lane, then travel southerly to Montpelier Road and then to Middle Road. Then, travel easterly along Middle Road until the junction with Parsons Lane. Then, travel in a westerly direction along Parsons Lane and Barkers Hill, past Ocean View Golf Course, until the junction with the Bermuda Railway Trail. Then, they turn right and go in an easterly direction along the Bermuda Railway Trail before turning around. They then travel in a westerly direction along the Bermuda Railway Trail to join the 10k course on Palmetto Road. From there, the 5K course traces the 10k course, travelling in a westerly direction along Palmetto Road to Frog Lane, then travelling in a southerly direction along Frog Lane, and ending at the Bermuda National Sports Centre north field.

In addition, the Bermuda Police Service is hereby authorised to Close or Open streets or portions of streets and restrict service parking as the Commissioner of Police determines.

PwC BERMUDA FULL MARATHON

SUNDAY, JANUARY 19TH, 2025

For the convenience of persons attending the Bermuda National Athletics Association, PwC Full Marathon on the above date, the following advisory notice is given:

This Traffic Order shall be effective in conjunction with the Corporation of Hamilton Traffic Order for the staging of this event.

ROADS CLOSED:

DOCKYARD AREAS

CAMBER ROAD: From Clock Town area to Dock Yard Terrace between 6:00am and 7:45am.

PwC BERMUDA FULL MARATHON CONTINUED

DOCKYARD TERRACE: From Camber Road to Maritime Lane between 6:00am and 7:45am.

MARITIME LANE: From Dock Yard Terrace to Smithery Lane between 6:00am and 7:45am.

SMITHERY LANE: From Maritime Lane to Clock Tower Parade between 6:00am and 7:45am.

CLOCK TOWER PARADE: From Smithery Lane to Pender Road between 6:00am and 7:45am.

PUBLIC ROAD AREAS

FREEPORT DRIVE: From Clock Tower Parade to Cockburn Road between 6:45am and 8:15am.

PENDER ROAD: From Clock Tower Parade to Cockburn Road between 6:45am and 8:15am.

COCKBURN ROAD: From Pender Road to Malabar Road between 6:45am and 8:45am.

MALABAR ROAD: From Cockburn Road to Mangrove Bay Road between 6:45am and 8:45am.

MANGROVE BAY ROAD: From Malabar Road to Beacon Hill Road between 6:45am and 8:45am.

BEACON HILL ROAD: From Mangrove Bay Road to Railway Trail between 6:45am and 8:45am.

RAILWAY TRAIL: From Beacon Hill Road to Somerset Road near Somerset Bridge between 6:45am and 9:15am.

SOMERSET ROAD: From Railway Trailer to Middle Road at Somerset Bridge between 7:15am and 9:15am.

MIDDLE ROAD: From Somerset Road to Over Plus Lane between 7:15am and 9:15am.

OVERPLUS LANE: From Middle Road to Railway Trail between 7:15am and 9:15am.

RAILWAY TRAIL: From Overplus Lane to Tribe Road No. 5, Southampton between 7:15am and 9:15am.

TRIBE ROAD NO. 5, SOUTHAMPTON: From Railway Trail to Middle Road between 7:15am and 9:45am.

MIDDLE ROAD: From Tribe Road No 5 to Whale Road and Railway Trailer junction between 7:15am and 9:45am.

RAILWAY TRAIL: From Whale Bay Road junction to Franks Bay and Middle Road junction between 7:15am and 9:45am.

MIDDLE ROAD: From Franks Bay to South Road junction between 7:15am and 9:45am.

SOUTH ROAD, SOUTHAMPTON, WARWICK, PAGET, DEVONSHIRE, SMITH: From Middle Road, Southampton to Devil's Hole, Smith junction between 7:15am and 11:15am. The Eastbound lane will be closed from South Road and Middle Road, Southampton, to the junction with South Road Roundabout, as well as the lane between South Road Roundabout and Point Finger Road. From the South Road Roundabout, the East bound traffic lane along South Road will be closed until reaching the junction with Devils Hole Hill.

TRIMINGHAM ROAD: From the North Roundabout to the South Roundabout between 8:30am and 10:10am.

RACE ROUTE: Commence at Camber Road and travel in a north easterly direction to Dockyard Terrace, travel in an easterly direction to Maritime Lane and then travel in a westerly direction to Smithery Lane, then travel in a westerly direction along Clock Tower Parade towards Freeport Drive, then travel in a westerly direction towards Cross Island, then around Cross Island, then in a westerly direction along Pender Road to Cockburn Road. Turn south on Craddock Road and then travel in a westerly direction along Craddock Road, then travel in a westerly direction along Lagoon Road. Turn south on Heydon Road and travel in a westerly direction along Heydon Road. Then turn and travel in a westerly direction along Malabar Road, then travel in a westerly direction along Mangrove Bay Road to Beacon Hill junction. Turn south on Beacon Hill Road and travel to Railway Trail, then travel in a southerly direction along the railway trail to the junction with Somerset Road near Somerset Bridge, then travel in a westerly direction across Somerset Bridge to Middle Road, then travel in a westerly direction along Middle Road to Over Plus Lane, then turn at the Railway Trail and travel in an easterly direction along the Railway Trail to Tribe Road 5, then turn and travel in a westerly direction along Tribe Road 5 to Middle Road, continue in an easterly direction along Middle Road to the junction at Whale Bay Road, then travel in an easterly direction along the Railway Trail to Frank Bay and the Middle Road junction, then travel in an easterly along Middle Road until reaching the junction with South Road. Then the participants will cross over from the Middle Road east bound lane to South Road east bound lane at this junction, then travel in an easterly direction through Parishes Southampton, Warwick, Paget (crossing over from the east bound lane to the west bound lane in front of the Bermuda College before proceeding on to the Railway Trail in Paget, entering the Railway Trail from the Railway Trail pedestrian crossing at Paget and exiting the Railway Trail on to the east bound lane at South Road before the South Road Roundabout), Devonshire and Smiths along South Road, until reaching Devil's Hole Hill and South Road junction, then travel in a westerly direction along Devil's Hole Hill to Harrington Sound Road, then travel in a westerly direction along Harrington Sound Road to Middle Road near Platt's Village and North Shore Road, then travel in a westerly direction along North Shore Road to Spanish Point Road, then travel in a southerly direction along Spanish Point Road to St John's Road then travel in a southerly direction to Pitt's Bay Road, then travel in a southerly direction along Pitt's Bay Road and end at Barr's Bay Park, at the city of Hamilton.

In addition, the Bermuda Police Service is hereby authorised to Close off or Open streets or portions of streets and restrict service parking as the Commissioner of Police determines. Where necessary, the Police will detour motorists towards Middle Road, and then they can travel in an easterly direction, turn on South Road, and travel in a westerly direction to their destination.

PwC BERMUDA HALF MARATHON/HALF MARATHON RELAY SUNDAY, JANUARY 19TH, 2025

For the convenience of persons attending the Bermuda National Athletics Association, PwC Bermuda Half Marathon and PwC Bermuda Half Marathon Relay on the above date, the following advisory notice is given:

This Traffic Order shall be effective in conjunction with the Corporation of Hamilton Traffic Order for the staging of this event.

ROADS CLOSED:

PITT'S BAY ROAD: From the junction of Bermudiana Road to the junction with Hamilton Princess exit from 7:30am until 3:00pm.

PITT'S BAY ROAD: From the junction of Hamilton Princess exit to the junction with the road known as between the Walls from 7:30am until 9:15am.

CROW LANE: From Spurling Hill to the City of Hamilton's Eastern boundary on Front Street between 8:30am and 10:00am.

PwC BERMUDA HALF MARATHON/HALF MARATHON RELAY CONTINUED

FLORA DUFFY HILL: From Middle Road to Crow Lane, Paget between 8:30am and 10:00am.

TRIMINGHAM ROAD: From the North Roundabout to the South Roundabout between 8:30am and 10:00am.

OTHER ROADWAYS: See other roads to be closed and used for this race on the Bermuda Full Marathon traffic order.

CITY OF HAMILTON CLOSURES:

- **PITTS BAY/FRONT STREET BETWEEN HAMILTON PRINCESS AND SPURLING HILL.**
- **COURT ST. BETWEEN REID ST. AND FRONT ST.**
- **BURNABY HILL BETWEEN REID ST. AND FRONT ST.**
- **PAR-LA-VILLE BETWEEN ROSEBANK RD. AND FRONT ST.**

Closed from 6:00am to 10:00am.

RACE ROUTE: Commence at the entrance of Hamilton Princess Hotel, on Pitt's Bay Road, then travel in an easterly direction through the City of Hamilton, then travel in an easterly direction along Crow Lane, then travel in a southerly direction along Trimingham Road toward South Road, then travel in an easterly direction along South Road to Devils Hole Hill, then travel in a westerly direction along Devils Hole Hill to Harrington Sound Road, then travel in a westerly direction along Harrington Sound Road to Middle Road near Platt's Village and North Shore Road, then travel in a westerly direction along North Shore Road to Spanish Point Road, then travel in a southerly direction along Spanish Point Road to St John's Road, then travel in a southerly direction to Pitts Bay Road, then travel in a southerly direction along Pitt's Bay Road and end at Barr's Bay Park, at the city of Hamilton.

In addition, the Bermuda Police is hereby authorized to Close off or Open streets or portions of streets and restrict service parking as the Commissioner of Police determines.



CHUBB
BERMUDA
TRIANGLE CHALLENGE

DASANI®

POWERADE®

MANY THANKS FOR VOLUNTEERING FOR A **DASANI** WATER & **POWERADE** STOP

Please do not open all of the bottles ahead of time (just in case you don't need them all). To prevent wastage, please only pour about 1/3 cup of Powerade in each cup.

Before throwing bottles in trash bags, please empty the water out. Bottles and cups must be collected in separate bags as part of the Sustainability Initiative, both during the race and post-race cleanup. Cups must be placed in the green compostable bags; plastic bottles should be placed in rubbish bags. Plastic bottles will be brought to the incinerator and the cups will be brought to the compost area.

Please, please make sure all bottles and Powerade cups are picked up. You may find that some bottles will be a quarter mile down the road BUT, it's our goal to keep the route cleaner than how we found it.

**HAVE FUN, AND THANKS FOR
VOLUNTEERING WITH US!**



THANK YOU FOR YOUR SUPPORT!



CHUBB[®]
BERMUDA
TRIANGLE CHALLENGE